





# BULLETIN

*The National competitions take place as a part of the World Cup in Liberec. The organizers invite all runners to come to the Competition arena in Vesec to watch the WC races in the morning. The large screen with the TV shots from the forest and the transfers from Track-Track will be prepared. We believe that we can together create the right atmosphere. We look forward to seeing you!*

<b>Date</b>	Saturday 24.9. 2011 Sunday 25.9. 2011
<b>Organizing authority</b>	Czech Orienteering Federation
<b>Organizing subject</b>	Slavia Liberec Orienteering
<b>Organizers</b>	Event Director – Michal Matějů Event Controller – Miroslav Horáček Course planners – middle distance - Michal Horáček, Jakub Škoda - long distance - Michal Horáček, Petr Henych
<b>Event type</b>	Czech national competitions on middle distance and long distance and the public competitions (ranking: 1,04)
<b>Competition Centre</b>	Liberec - Recreation and sport complex Vesec, Liberec GPS - 50°43'34.121"N, 15°4'0.436"E
<b>Distances</b>	Accommodation – Competition centre 4 km Parking – Competition centre 0 – 400 m Competition centre – start (Saturday) 500 m Competition centre – finish (Saturday) 450 m Competition centre – start (Sunday) 1500 m Competition centre – finish (Sunday) 0 m
<b>Parking</b>	The parking place will be marked near the Competition centre. Until 9:30 it will be possible to park in the Competition Centre, and then the parking area which is 400 m from Competition centre will be available. 40 CZK/ car per both days will be paid in cash at the parking.
<b>Registration</b>	Saturday 24.9. – 11:00 – 13:00 at the Competition centre Sunday 25.9. – 10:00 – 11:00 at the Competition centre It is possible to additionally enter for the double entry fee to all categories (except DH21A,B) until the categories are full. The entries to the categories DH10C, DH12C, P2, P4, P6 are for the same entry fee (70 CZK) and there are no competitors' number limitations.
<b>Terrain</b>	Hilly terrain with many valleys and ridges. Some areas are full of terrain details which are the vestiges of former mining activities. Granite stones, cliffs and boulders cover the whole area. Valleys are characterized by



# BULLETIN

	streams and marshes. The whole competition area is covered with a network of forest roads and paths. Visibility and runnability is generally very good.
<b>Start</b>	<p>Saturday – 14:30 in intervals            Sunday – 12:00 in intervals</p> <p>Categories DH10C, P2, P4 a P6 start on both days at any time from start time 00 to 120 min in the special start corridor. The route to the start will be marked with blue and white stripes.</p> <p>Start procedure:            The competitors enter the first corridor 3 minutes before their start, there they have to clear and check their SI Cards. After the start line there is compulsory route to the map start (start of the orientation) which will be marked by control flag in terrain.</p> <p><b>Notice</b> for categories HD10C a T2 – There will be smiling and frowning faces on some routes in the forests to make the competition easier for small runners -</p> <p>Right way  Wrong way </p>
<b>Maps</b>	<p>Saturday – 1:10 000 for all categories            Sunday – 1:15 000 for DH14B – DH40B            - 1:10 000 for other categories</p> <p>Summer 2011, map makers Ivo Habán, Martin Lejsek, Miroslav Horáček</p> <p>Counter interval – 5 m, follows ISOM 2000, size A4</p> <p>Maps will in sealed plastic bags.</p> <p>Special map features - distinctive tree , rootstock </p>
<b>Control Descriptions:</b>	<p>The control descriptions will be available at the Competition centre.            Notice: According to IOF rules there is no defined size of objects which are smaller than 1 m. The symbol “foot” is not used for rock cliffs.</p> <p><b>Notice:</b>            For the categories DH14B – DH 40B (1:15 000) there are used smaller control numbers on the maps. The organizers apologize for that inconvenience.</p>
<b>Time limit</b>	<p>Saturday – 90 min            Sunday – 150 min</p>
<b>Punching system</b>	<p>Sportident, SI-cards might be hired from organizers for 30 CZK per competition. If lost, compensation 700 CZK will be required.</p>
<b>Finish</b>	<p>Both on Saturday and Sunday the competitors finish the race by punching the finish control. The SI cards will be read in the finish and the competitor will get there also the split times. The maps are not collected in the finish. Follow the rule of fair play!</p>
<b>Forbidden areas</b>	<p>All forest areas, excluding the marked route to the start, are forbidden areas.</p>



# BULLETIN

<b>First aid</b>	in the finish area
<b>Refreshment</b>	Water will be available in the finish area. On the refreshment point during the competition water and sport drink will be available.
<b>Toilets</b>	The TOI TOI toilets will be available at the Competition Centre.
<b>Catering</b>	In the Competition centre the field restaurants will be available.
<b>Results</b>	The preliminary results will be published at the Competition centre. The official results will be published on <a href="http://www.owcluberec2011.cz">www.owcluberec2011.cz</a> .
<b>Prize giving ceremonies</b>	The prize giving ceremonies will take place on both days continuously from 17:00. The exact time will be announced by the speakers. The three best in categories DH10C, DH12C, DH14B a DH21A will be awarded. In other categories only the winners will get the prize.
<b>Children's corner</b>	The children's corner will be available on Saturday and Sunday from 10 near to the Registration tent.
<b>Accommodation</b>	<p>The organizers offer accommodation from Friday 23.9. – Sunday 25.9. on hard floor – in classrooms in Liberec for 60 CZK/ person/night.</p> <p>Adress – The basic school U Školy 222/ 6 Liberec. On Friday the school will be open from 19:00, on Saturday from 17:00. On Sunday the competitors have to leave the school until 9:00.</p> <p>Each club that ordered accommodation will get “accommodation vouchers” and the map of Liberec at registration.</p> <p>Please keep the school and classrooms clean.</p>
<b>Jury</b>	Konopáč Jiří TUR Mrázková Ivana DKP Netuka Jan SHK
<b>Information</b>	All information and news will be published at <a href="http://www.owcluberec2011.cz">www.owcluberec2011.cz</a> in “Public Competition section”.
<b>Protests</b>	Should be addressed by post to the Event Controller together with the 200 CZK deposit in the time limit stated by the Orienteering Regulations. Postal address – Miroslav Horáček, Liberecká 39, 463 31 Chrastava
<b>Attention</b>	The competitors participate at their own risk. Competitions obey the valid IOF competition rules and Czech O-rules and “Competitive regulations”.
<b>Notification</b>	The competitions follow the World Cup in Liberec 2011 with the same Competition Centre. The World Cup will take place on Saturday and Sunday morning. More information at <a href="http://www.owcluberec2011.cz">www.owcluberec2011.cz</a> .

